

Benefit Areas for Phases 1 - 6
Parcel Count = 338
Total Just Value = \$28,189,104

Degrees Lat 30.505714°
 Long -81.792233°

Phase 7
 Proposed 6000'
 SJRWMD Funded

Degrees Lat 30.494667°
 Long -81.801914°

Phase 6
 Completed - 9,300'
 DEP Funded

Phase 5
 Complete - 1,154'
 County Funded

Phase 4 - Part B
 Complete - 538'
 DREF Funded (Mod.#1)

Phase 4 - Part A
 Complete - 818'
 County Funded

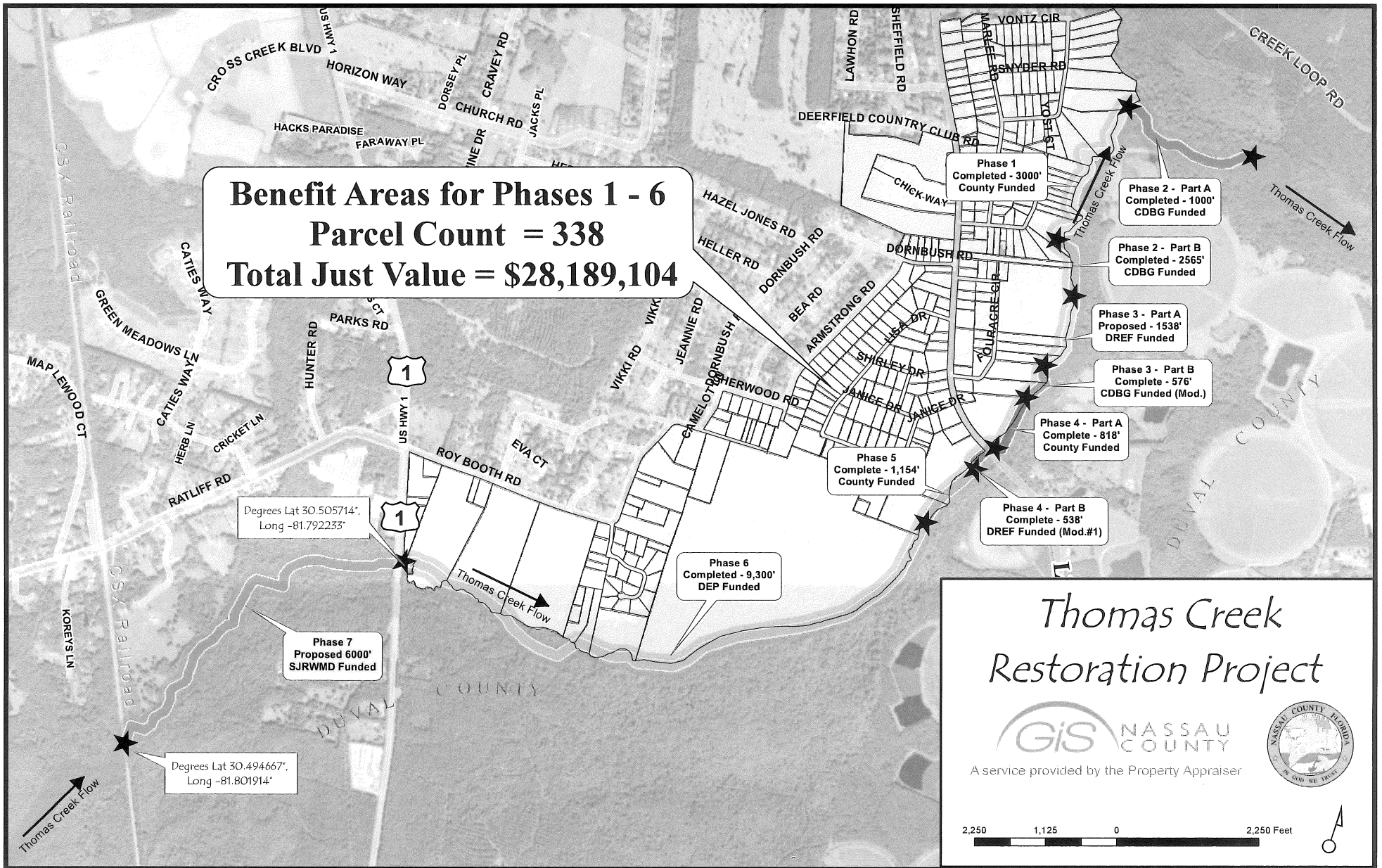
Phase 3 - Part B
 Complete - 576'
 CDBG Funded (Mod.)

Phase 3 - Part A
 Proposed - 1538'
 DREF Funded

Phase 2 - Part B
 Completed - 2565'
 CDBG Funded

Phase 2 - Part A
 Completed - 1000'
 CDBG Funded

Phase 1
 Completed - 3000'
 County Funded



Thomas Creek Restoration Project



A service provided by the Property Appraiser



2,250 1,125 0 2,250 Feet





Benefit Areas for Phase 7
Parcel Count = 94
Total Just Value = \$10,672,403

**Benefit Areas
for Phase 1 - 6**

**Phase 7
Proposed 6000'
SJRWMD Funded**

**Phase 6
Completed - 9,300'
DEP Funded**

Thomas Creek Restoration Project

-  Phase 1 - 6 Benefit Areas
-  Phase 7 Benefit Areas



A service provided by the Property Appraiser



2,200 1,100 0 2,200 Feet



